

















-  Atlantic Corridor
-  Parcels
-  Parcels with Zoning Changes
- Proposed Zoning Designations**
-  CC - Community Commercial
-  FF - Floodway Fringe
-  FW - Floodway
-  GC - General Commercial
-  GC/SA - General Commercial / Special Area
-  M2 - General Industrial
-  OS - Open Space
-  P/QP Public / Quasi-Public
-  P/QP/FF - Public / Quasi-Public / Floodway Fringe
-  R1 - Single-Family Residential
-  R2 - Two-Family Residential
-  R3 - Multi-Family Residential
-  RS - Small Lot Residential

