

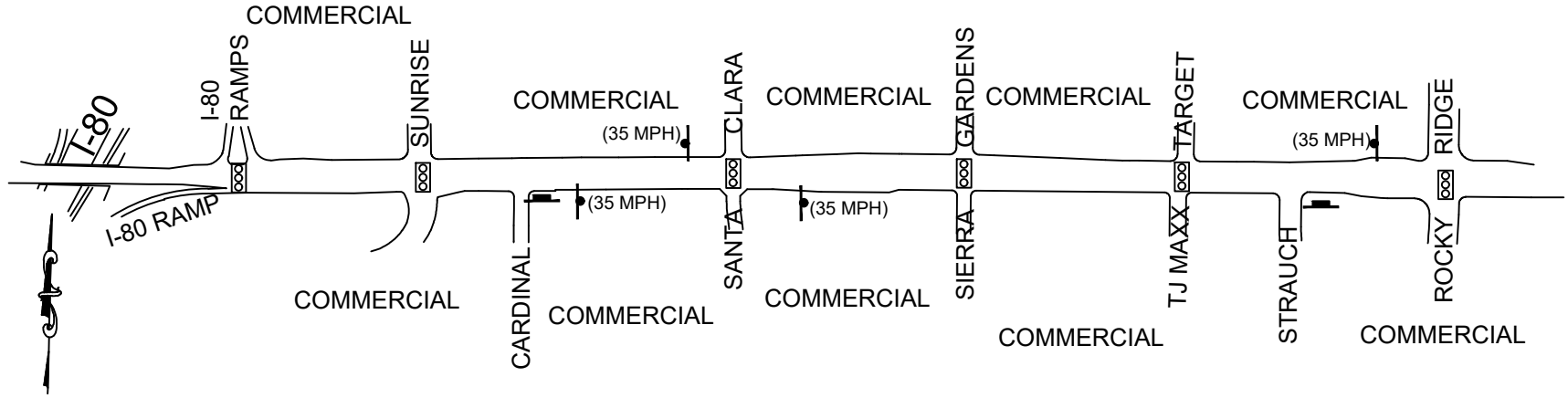


PUBLIC WORKS DEPT.

TRAFFIC ENGINEERING AND SPEED MAP
SPEED ZONE SURVEY

ROAD NAME:
DOUGLAS BLVD
I-80 TO ROCKY RIDGE

STRIP MAP



ROADWAY WIDTH	105'
NO. OF LANES	6
ADT	54,885
DIVIDER TYPE	RAISED
CRITICAL SPEED (85th %)	42 MPH
PACE SPEED	32-41 MPH
3-YEAR ACCIDENT HISTORY	98
EXISTING SPEED LIMIT	35 MPH
RECOM. SPEED LIMIT	35 MPH
SEGMENT LENGTH	5047'

LEGEND	STOP SIGNS	SPEED LIMIT SIGN	TRAFFIC SIGNAL
--------	------------	------------------	----------------

MPH	61-75	0	ROADSIDE COND.	
	51-60	0		SCHOOL <input type="checkbox"/>
	41-50	54		RESIDENCE <input type="checkbox"/>
	31-40	142		BUSINESS <input checked="" type="checkbox"/>
	1-30	4		PARKS <input type="checkbox"/>
			OPEN SPACE <input type="checkbox"/>	
			BIKEWAY <input type="checkbox"/>	

COMMENTS: NO PARKING ON BOTH SIDES OF STREET.


SOME RECOVERY AREA NO RECOVERY AREA

SCHOOL ROUTE

City of Roseville Engineering and Traffic Survey Summary

Street: DOUGLAS BL
Limits: ROCKY RIDGE DR
180 E

Field Observer: RY / JDT
Checked By: JANA CERVANTES
Date: 8/24/2021

Factors	Direction: <u>East/West</u>
<u>A. Prevailing Speed Data</u>	
Location of Survey	100' E OF SIERRA GARDENS
85th Percentile	42.0
10 mph Pace	32 - 41
Percent in Pace	77.0%
Posted Speed Limit	35
<u>B. Collision History</u>	
Date Range	4/26/2018 To 4/26/2021 (3 YEARS)
Total Collisions	98
Collision Rate (Acc/MVM)	1.703
Expected Collision Rate	2.75
<u>C. Traffic Factors</u>	
Average Daily Traffic	54885
Length of Segment	5047
Lane Configuration	3 Lanes Each Direction
Street Classification	Arterial
<u>D. Conditions Not Readily Apparent</u>	
Conditions	See: Roadside Conditions on the Speed Zone Survey Map
Roadway Geometrics	No shoulder
Comments	MANY COMMERCIAL DRIVEWAYS; TRAFFIC CONGESTION
<u>E. Adjacent Land Use</u>	
	Commercial
Posted Speed Limit	35
Speed Limit Change?	No
Revised Speed Limit	35
Approved and Authorized for release by City of Roseville Traffic Engineering Department:	
 _____	<u>8/2/2021</u> Date
	Loc. #


**City of Roseville
Traffic Engineering Department**

Street Name: DOUGLAS BL

Limits: ROCKY RIDGE DR to I80 E

Radar Survey Sheet

X=West / =East



85th Percentile Speed: 42.0
 50th Percentile Speed: 36.9
 15th Percentile Speed: 33.0
 10 MPH Pace: 32-41
 Number in Pace: 154
 Percent in Pace: 77.0%

Date of Survey: 8/24/2021 Start Time: 11:33
 Weather: Clear End Time: 12:10
 Road Condition: Good Posted Speed: 35
 Street Class.: Arterial
 Observer: RY / JDT
 Conditions not Apparent: See: Roadside Conditions on the Speed Zone Survey Map

**City of Roseville
Traffic Engineering Department**

Lidar Speed Data Worksheet

Date: 8/24/22 Location # _____

Street Name: PASCAGO Observer: RM/JAT

Limits: Rocky R = 80 Location of Survey: 100' E of SIERRA G.

Weather: Clear

Roadway Geometrics: _____

Road Cond: Good

Conditions Not Apparent: _____

Posted Speed: 35

Start Time: 11:33

Lane Config: 0

End Time: _____

Adjacent Land Use: _____

Street Classification: Arterial - Collector - Local

Collision Start Date: _____

Average Daily Traffic: _____

Collision End Date: _____

Segment Length: _____

Collision Period: _____

Speed Limit Changed? Yes - No

Total Collisions: _____

Revised Limit: _____

Collision Rate: _____

Checked By: _____

Expected Collision Rate: _____

Direction: WB

Direction: EB

1. <u>36</u>	21. <u>38</u>	41. <u>32</u>	61. <u>37</u>	81. <u>38</u>
2. <u>44</u>	22. <u>37</u>	42. <u>37</u>	62. <u>34</u>	82. <u>36</u>
3. <u>38</u>	23. <u>38</u>	43. <u>34</u>	63. <u>47</u>	83. <u>37</u>
4. <u>42</u>	24. <u>33</u>	44. <u>35</u>	64. <u>40</u>	84. <u>37</u>
5. <u>38</u>	25. <u>39</u>	45. <u>42</u>	65. <u>36</u>	85. <u>43</u>
6. <u>37</u>	26. <u>35</u>	46. <u>41</u>	66. <u>37</u>	86. <u>37</u>
7. <u>35</u>	27. <u>39</u>	47. <u>41</u>	67. <u>38</u>	87. <u>35</u>
8. <u>32</u>	28. <u>46</u>	48. <u>37</u>	68. <u>45</u>	88. <u>35</u>
9. <u>36</u>	29. <u>35</u>	49. <u>35</u>	69. <u>46</u>	89. <u>35</u>
10. <u>35</u>	30. <u>36</u>	50. <u>40</u>	70. <u>43</u>	90. <u>38</u>
11. <u>36</u>	31. <u>45</u>	51. <u>36</u>	71. <u>40</u>	91. <u>32</u>
12. <u>35</u>	32. <u>41</u>	52. <u>40</u>	72. <u>41</u>	92. <u>45</u>
13. <u>41</u>	33. <u>40</u>	53. <u>42</u>	73. <u>39</u>	93. <u>35</u>
14. <u>39</u>	34. <u>32</u>	54. <u>40</u>	74. <u>38</u>	94. <u>39</u>
15. <u>34</u>	35. <u>38</u>	55. <u>37</u>	75. <u>33</u>	95. <u>33</u>
16. <u>32</u>	36. <u>32</u>	56. <u>47</u>	76. <u>44</u>	96. <u>39</u>
17. <u>40</u>	37. <u>36</u>	57. <u>38</u>	77. <u>41</u>	97. <u>35</u>
18. <u>42</u>	38. <u>34</u>	58. <u>38</u>	78. <u>42</u>	98. <u>36</u>
19. <u>33</u>	39. <u>42</u>	59. <u>32</u>	79. <u>35</u>	99. <u>34</u>
20. <u>40</u>	40. <u>38</u>	60. <u>33</u>	80. <u>40</u>	100. <u>32</u>

1. <u>35</u>	21. <u>34</u>	41. <u>40</u>	61. <u>36</u>	81. <u>36</u>
2. <u>38</u>	22. <u>29</u>	42. <u>41</u>	62. <u>45</u>	82. <u>33</u>
3. <u>43</u>	23. <u>30</u>	43. <u>41</u>	63. <u>44</u>	83. <u>40</u>
4. <u>47</u>	24. <u>34</u>	44. <u>32</u>	64. <u>43</u>	84. <u>40</u>
5. <u>33</u>	25. <u>33</u>	45. <u>33</u>	65. <u>39</u>	85. <u>40</u>
6. <u>35</u>	26. <u>41</u>	46. <u>35</u>	66. <u>40</u>	86. <u>39</u>
7. <u>36</u>	27. <u>36</u>	47. <u>43</u>	67. <u>42</u>	87. <u>45</u>
8. <u>45</u>	28. <u>45</u>	48. <u>45</u>	68. <u>38</u>	88. <u>36</u>
9. <u>40</u>	29. <u>43</u>	49. <u>45</u>	69. <u>32</u>	89. <u>35</u>
10. <u>32</u>	30. <u>40</u>	50. <u>39</u>	70. <u>39</u>	90. <u>37</u>
11. <u>36</u>	31. <u>44</u>	51. <u>38</u>	71. <u>37</u>	91. <u>38</u>
12. <u>45</u>	32. <u>33</u>	52. <u>43</u>	72. <u>29</u>	92. <u>37</u>
13. <u>42</u>	33. <u>41</u>	53. <u>40</u>	73. <u>33</u>	93. <u>34</u>
14. <u>35</u>	34. <u>36</u>	54. <u>42</u>	74. <u>43</u>	94. <u>43</u>
15. <u>36</u>	35. <u>36</u>	55. <u>40</u>	75. <u>42</u>	95. <u>45</u>
16. <u>37</u>	36. <u>35</u>	56. <u>44</u>	76. <u>35</u>	96. <u>42</u>
17. <u>35</u>	37. <u>47</u>	57. <u>31</u>	77. <u>35</u>	97. <u>41</u>
18. <u>35</u>	38. <u>41</u>	58. <u>36</u>	78. <u>33</u>	98. <u>41</u>
19. <u>30</u>	39. <u>34</u>	59. <u>35</u>	79. <u>34</u>	99. <u>40</u>
20. <u>34</u>	40. <u>46</u>	60. <u>36</u>	80. <u>38</u>	100. <u>38</u>

Comments: