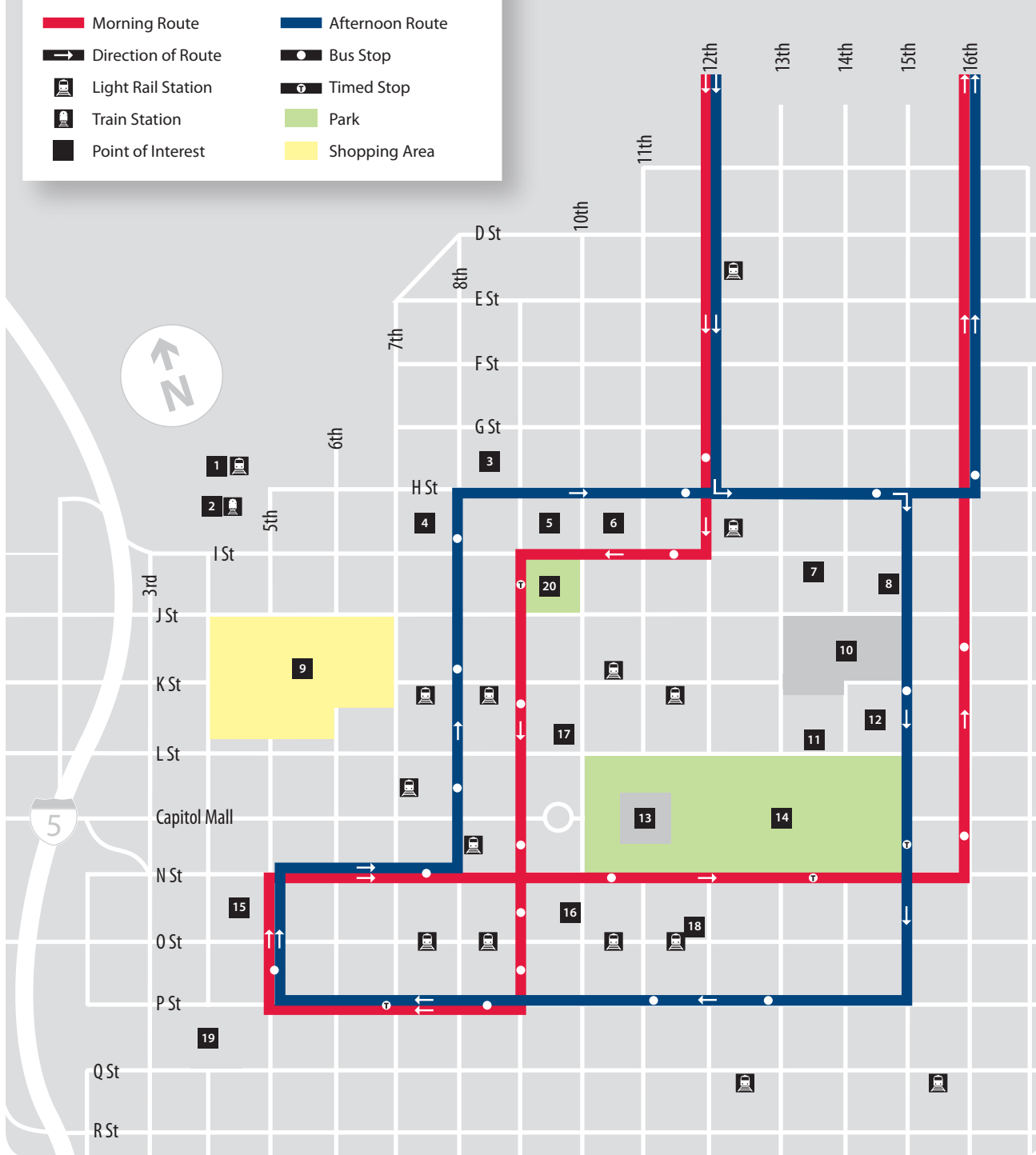


**Legend**

- █ Morning Route
- █ Afternoon Route
- Direction of Route
- Bus Stop
- L Light Rail Station
- T Timed Stop
- S Train Station
- Park
- Shopping Area
- Point of Interest

**Downtown Sacramento Stops**



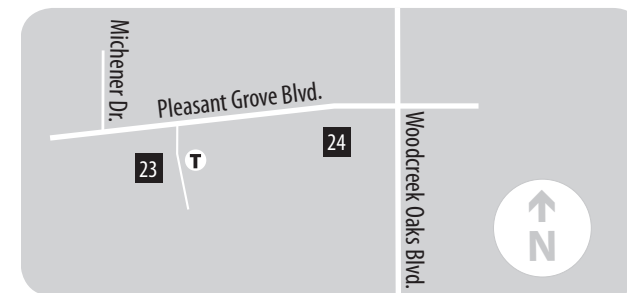
**Landmarks**

1. **Sacramento Valley Light Rail Station**  
401 I Street
2. **Amtrak Station, serving Capitol Corridor**  
401 I Street
3. **Sacramento County Courthouse**  
720 9<sup>th</sup> Street
4. **Sacramento County Administration Building**  
700 H Street
5. **Sacramento City Hall**  
915 I Street
6. **Cal/EPA**  
1001 I Street
7. **Department of Justice Headquarters**  
1300 I Street
8. **Memorial Auditorium**  
1030 15<sup>th</sup> Street
9. **Downtown Plaza**  
547 L Street
10. **Sacramento Convention Center**  
1030 15<sup>th</sup> Street
11. **Sacramento Community Center**  
1400 J Street
12. **Meridian Plaza**  
1415 L Street
13. **California State Capitol**  
10<sup>th</sup> Street and Capitol Mall
14. **Capitol Park**  
Capitol Ave and 15<sup>th</sup> Street
15. **Board of Equalization Headquarters**  
450 N Street
16. **Blue Anchor Building**  
1400 10<sup>th</sup> Street
17. **California State Legislative Office**  
1020 N Street
18. **California Department of Transportation**  
1120 N Street
19. **CalPERS**  
400 P Street
20. **Cesar Chavez Park**  
901 J Street
21. **Maidu Community Center**  
1550 Maidu Drive
22. **Maidu Regional Park**  
1550 Maidu Drive
23. **Mahany Park & Ride Lot**  
Pleasant Grove at Michener
24. **Mahany Park (Riley Library, Exploration Center & Roseville Sports Center)**  
1501 and 1545 Pleasant Grove Blvd.
25. **Taylor Rd. and I-80 Park & Ride Lot**  
1893 Taylor Rd.
26. **Galleria Transfer Point Park & Ride Lot**  
Galleria Circle and West Drive
27. **Westfield Galleria at Roseville**  
1151 Galleria Blvd.

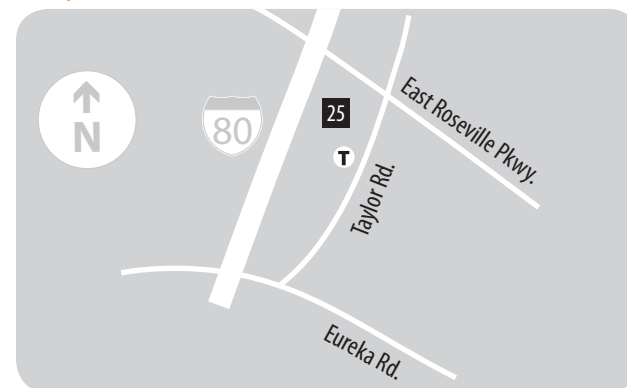
**Maidu Community Center**



**Mahany Park**



**Taylor & I-80**



**Galleria Transfer Point**

